




Theros Proposed Trout Stream Easement On Knife River

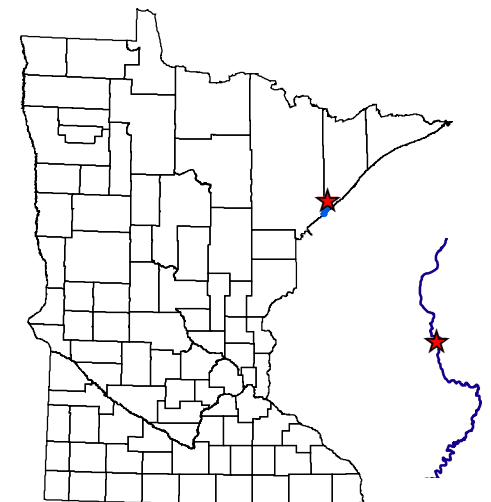
12-7-17

Legend

-  200' Easement Corridor
-  Stream Segment
-  Theros Parcel

Easement Estimate:
(Lake County, UT2)

Stream length- 417 ft
Easement area- 1.9 acres



The State of Minnesota and the Minnesota Department of Natural Resources makes no representations or warranties expressed or implied, with respect to the use of maps or geographic data provided herewith regardless of its format or the means of its transmission. There is no guarantee or representation to the user as to the accuracy, currency, suitability, or reliability of this data for any purpose. The user accepts the data "as is." The State of Minnesota assumes no responsibility for loss or damage incurred as a result of any user reliance on this data. All maps and other material provided herein are protected by copyright. Map prepared by Jamie Juenemann. ©State of Minnesota, 2017.

