

Morphological Characteristics

No.	Variable	Symbol	Units		Existing Channel	Reference Reach	Proposed Reach	As Built
1	Drainage area	DA	mi ²					
2	Riffle bankfull width	W_{bkf}	feet	Mean				
				Range				
3	Riffle bankfull mean depth	d_{bkf}	feet	Mean				
				Range				
4	Riffle bankfull cross sectional area	A_{bkf}	ft ²	Mean				
				Range				
5	Bankfull mean velocity	V_{bkf}	ft/sec	Mean				
				Range				
6	Bankfull discharge	Q_{bkf}	cfs	Mean				
				Range				
7	Riffle bankfull maximum depth	D_{max}	feet	Mean				
				Range				
8	Width of flood prone area	W_{fpa}	feet	Range				
				Mean				
				Range				
9	Meander length	L_m	feet	Mean				
				Range				
10	Radius of curvature	R_c		Mean				
				Range				
11	Roughness coefficient	n		Mean				
				Range				
12	Belt width	W_{bt}	feet	Mean				
				Range				
13	Sinuosity	K		Mean				
				Range				

Continued on next page

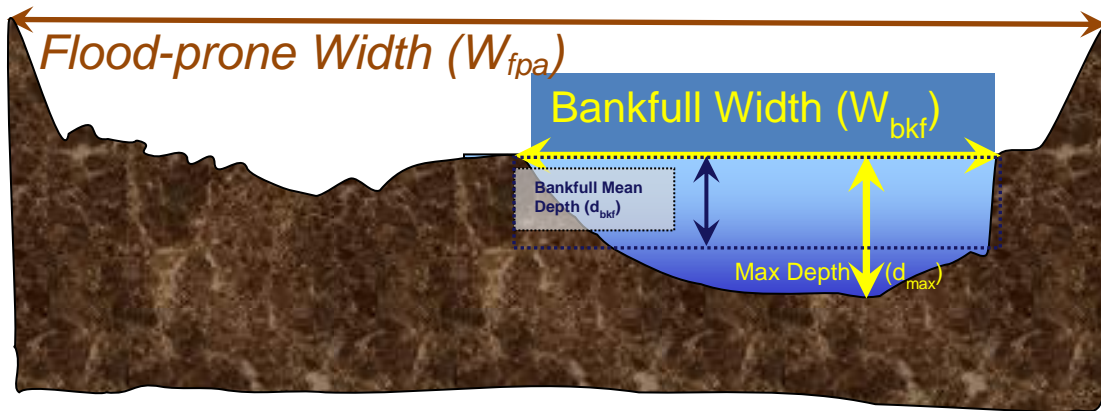
Morphological Characteristics (continued)

No.	Variable	Symbol	Units		Existing Channel	Reference Reach	Proposed Reach	As Built
14	Valley slope	S_{val}	ft/ft					
15	Average water surface slope	S_{avg}	ft/ft					
				Mean				

No.	Variable	Symbol	Units		Existing Channel	Reference Reach	Proposed Reach	As Built
Materials								
16	Particle Size Distribution Channel	D_{50}						
		D_{84}						
	Particle Size Distribution Bar	D_{50}						
		D_{84}						
	Largest Particle Size	D_{max}						

Morphological Characteristics (continued)

Morphological Measurements and Ratios: Dimensions

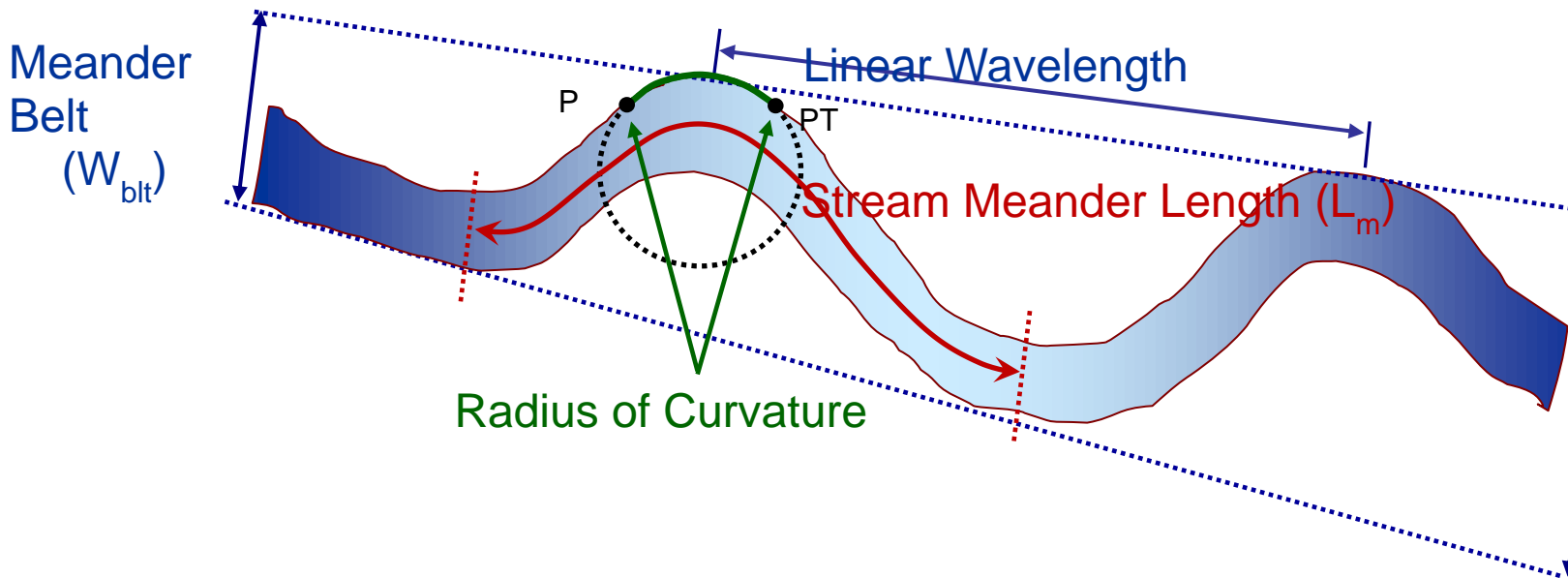


CHANNEL DIMENSION MEASUREMENTS
Riffle Bankfull Width (W_{bkf})
Mean Riffle Bankfull Depth (d_{bkf})
Max Riffle Bankfull Depth (D_{max})
Width of Flood-Prone Area (W_{fpa})
Wetted Perimeter (channel)

CHANNEL DIMENSION CALCULATIONS
Width/Depth Ratio (W/D ratio)
X-Section Area (A_{bkf})
Hydraulic Radius (R)
Entrenchment Ratio (ER) = (W_{fpa} / W_{bkf})
Channel Type

Required Data (Proposed)

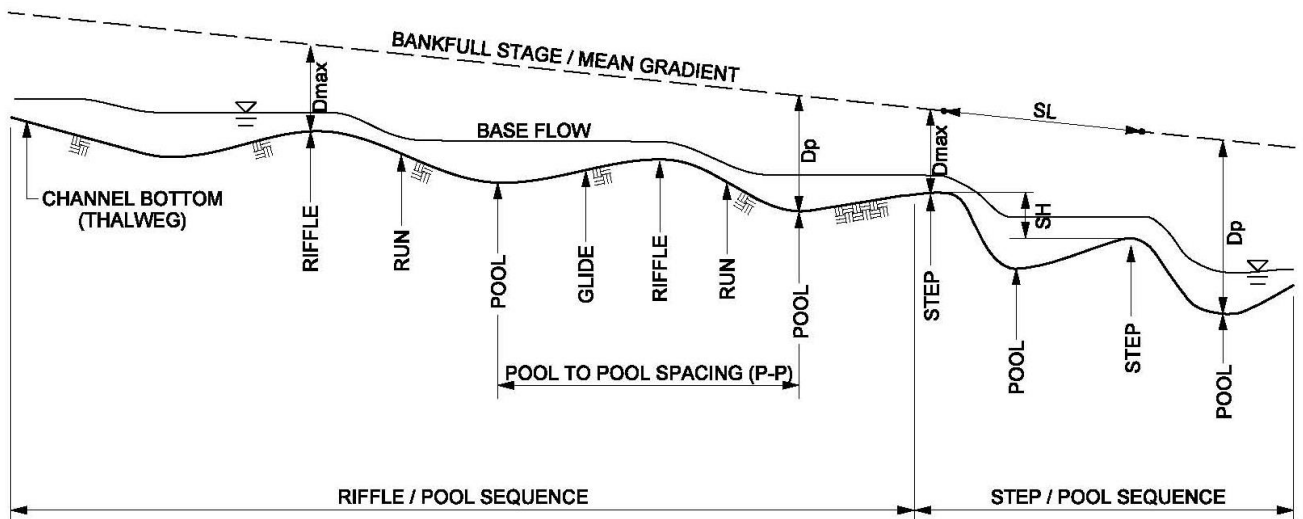
Morphological Measurements and Ratios: Profile



CHANNEL PATTERN MEASUREMENTS
Meander Length (L_m)
Radius of Curvature (R_c)
Belt Width (W_{blt})

CHANNEL PATTERN CALCULATIONS
Meander Length Ratio (L_m / W_{bkf})
Radius of Curvature Ratio (R_c / W_{bkf})
Meander Width Ratio (W_{blt} / W_{bkf})

Required Data (Proposed)



CHANNEL PROFILE MEASUREMENTS
Valley Slope (VS)
Ave. Water Surface Slope (S)

CHANNEL PROFILE CALCULATIONS
Sinuosity(k)=(VS/S)

ADDITIONAL CALCULATIONS FROM DATA
Relative Roughness (R/D_{84})
Shear Velocity $u^*=(gRS)^{1/2}$; $g= 32.2 \text{ ft/sec}^2$
$u/u^* = R/D_{84} = u/(gRS)^{1/2}$
Roughness Coefficient = $n = 1.4865 * (R^{2/3} * S^{1/2}) / u_{bkf}$
$u_{bkf} = 1.4865 * (R^{2/3} * S^{1/2}) / n$
$Q_{bkf} = W_{bkf} * d_{bkf} * u_{bkf}$
Shear Stress = $\tau = \gamma RS$; $\gamma = 62.4 \text{ lbs/ft}^3$
Wetted Perimeter (estimated) = $(2 * d_{bkf}) + W_{bkf}$

Additional References

- Allan, J.D. London. 388 p. 1995. *Stream Ecology: Structure and Function of Running Waters*. Chapman and Hall Inc., New York, NY.
- Angermeier, P.L., and J.R. Karr. 1984. Relationships between Woody Debris and Fish Habitat in a Small Warmwater Stream. pp. 716-726. *Transactions of the American Fisheries Society* 113.
- Baltimore County Department of Environmental Protection and Resource Management. October 1988 (Rev. March 1990). *Steep Slope and Erodible Soils Adjacent to Watercourses and Wetlands - Evaluation Guidelines*.
- Baltimore County Department of Environmental Protection and Resource Management. January 1991. *A Methodology for Evaluating Steep Slopes and Erodible Soils Adjacent to Watercourses and Wetlands*.
- Boulton, A.J., S. Findlay, P. Marmonier, E.H. Stanley, and H.M. Valett. 1998. The Functional Significance of the Hyporheic Zone in Streams and Rivers. *Annu. Rev. Ecol. Syst.* 29:59-81.
- Bren, L.J. 1993. Riparian zone, stream, and floodplain issues: a review. *Journal of Hydrology* 150:277-299.
- British Columbia. December 1996. *Channel Assessment Procedure Guidebook*. Forest Practices CODE of British Columbia, Ministry of Forests. Victoria, B.C.
- Brooks, A. and F.D. Shields, Jr. 1996. *River Channel Restoration: Guiding principles for sustainable projects*. John Wiley & Sons Ltd. West Sussex, England. 433 pp
- Bunte, K., A.R. Abt. 2001. *Sampling Surface and Subsurface Particle-Size Distributions in Wadable Gravel-and Cobble-Bed Streams for Analyses in Sediment Transport, Hydraulics, and Streambed Monitoring*. U.S. Department of Agriculture, Forest Service, Rocky Mountain Research Station. General Technical Report RMRS-GTR-74.
- Castelle, A.J., A.W. Johnson, and C. Conolly. 1994. Wetland and Stream Buffer Size Requirements - A Review. *J. Environ. Qual.* 23:878-882.
- Chesapeake Bay Program, Nutrient Subcommittee. EPA 903-R-95-004 CBP/TRS 134/95. August 1995. *Water Quality Functions of Riparian Forest Buffer Systems in the Chesapeake Bay Watershed*. 58 pp.
- Correll, D.L. 1997. Buffer zones and water quality protection: general principles. pp. 7-17. Smithsonian Environmental Research Center, Edgewater, MD.
- Cummins, K.W. *Structure and Function of Stream Ecosystems*. November 1974. MI State Univ., Hickory Corners, MI.
- Dingman, S.L. 1994. *Physical Hydrology*. Prentice-Hall, Inc. Upper Saddle River, New Jersey.
- Dunne, T. and L.B. Leopold. 1978. *Water in Environmental Planning*. W.H. Freeman and Company. New York, New York.
- Gold, A.J., and D.Q. Kellogg. *Modelling Internal Processes of Riparian Buffer Zones*. Univ. of RI, Kingston, RI.
- Gordon, N.D., McMahon, T.A., and B.L. Finlayson. 1992. *Stream Hydrology: An Introduction for Ecologists*. John Wiley and Sons, New York, New York.

Required Data (Proposed)

- Gorman, O.T., and J.R. Karr. 1978. Habitat Structure and Stream Fish Communities. Purdue Univ., West Lafayette, IN: *Ecology* 59(3). pp. 507-515.
- Groffman, P.M. 1997. Contaminant effects on microbial functions in riparian buffer zones. Institute of Ecosystem Studies, Millbrook, NY. pp. 83-91.
- Gregory, K.J. 1987. River channels, pp. 207-235 in Human Activity and Environmental Processes, K.J. Gregory and D.E. Walling, eds. John Wiley and Sons, New York, NY.7
- Hammer, T. R. 1972. Stream channel enlargement due to urbanization. *Water Resources Research* 8: 1530-1540.
- Herrington, R.B., and D.K. Dunham. A Technique for Sampling General Fish Habitat Characteristics of Streams. Intermountain Forest and Range Experiment Station, Ogden, UT.
- Hickin, E.J. 1984. Vegetation and River Channel Dynamics. *Canadian Geographer*, XXVII. pp. 111-126.
- Johnson, P.A., G.L. Gleason, and R.D. Hey. June 1999. Rapid Assessment of Channel Stability in Vicinity of Road Crossing. *Journal of Hydraulic Engineering*. pp. 645-651.
- Karr, J.R. Biological Integrity: A Long-Neglected Aspect of Water Resource Management. June 1990. *Ecological Applications*, 1(1). pp. 66-84.
- Karr, J.R., and I.J. Schlosser. July 1978. Water Resources and the Land-Water Interface. *Science* Vol. 201. pp. 229-201.
- Knighton, David. 1992. Fluvial Form and Processes. Chapman and Hall Inc., New York, NY
- Kondolf G.M. and H. Piegay. 2003. Tools in Fluvial Geomorphology. Wiley. West Sussex, England.
- Leopold, L.B. and T. Maddock, Jr. 1953. The hydraulic geometry of stream channels and some physiographic implications. U.S. Geological Survey Professional Paper No. 252. 57 pp.
- Leopold, L. B. 1994. A View of the River. Harvard University Press. Cambridge, Massachusetts. 298 pp.
- Leopold, L.B., M.G. Wolman, and J.P. Miller. 1964. Fluvial Processes in Geomorphology. W.H. Freeman and Company. San Francisco, CA. 511 pp.
- Limerinos, J.T. 1970. Determination of Manning's Coefficient from Measured Bed Roughness in Natural Channels. U.S. Geological Survey *Water Supply Paper* 1898-B, Prepared in cooperation with the California Department of Water Resources, U.S. Government Printing Office, Washington, DC.
- Lowrance, R., R. Leonard, and J. Sheridan. Managing riparian ecosystems to control nonpoint pollution. 1985. *Journal of Soil and Water Conservation*, Vol. 40, No. 1. pp. 87-91.
- McCandless, T.L. 2003. *Maryland stream survey: Bankfull discharge and channel characteristics in the Coastal Plain Hydrologic Region*. U.S. Fish and Wildlife Service. Annapolis, MD. CBFO-S03-02.
- McCandless, T.L. 2003. *Maryland stream survey: Bankfull discharge and channel characteristics in the Allegheny Plateau and the Valley and Ridge Hydrologic Regions*. U.S. Fish and Wildlife Service, Annapolis, MD. CBFO-S02-02.
- McCandless, T.L. and R.A. Everett. 2002. *Maryland stream survey: Bankfull discharge and channel characteristics in the Piedmont Hydrologic Region*. U.S. Fish and Wildlife Service, Annapolis, MD. CBFO-S02-02.

Required Data (Proposed)

- Mid-Atlantic Coastal Streams Workgroup. July 1997. Field and Laboratory Methods for Macroinvertebrate and Habitat Assessment of Low Gradient, Nontidal Streams.
- Ministry of Natural Resources. June 1994. Natural Channel systems - An Approach to Management and Design. Ontario, Canada.
- Montgomery, D.R., and J.M. Buffington. June 24, 1993. Channel Classification, Prediction of Channel Response, and Assessment of Channel Condition. Timber, Fish and Wildlife TFW-SH10-93-002.
- Mulholland, P.J. 1992. Regulation of nutrient concentration in a temperate forest stream: Roles of upland, riparian, and in-stream processes. *Limnol. Oceanogr.* 37(7). pp. 1512-1526.
- Myers, L.H. July 1989. Riparian Area Management. Bureau of Land Management Service Center Technical Reference 1737-3, Denver, CO.
- Naiman, R.J., and H. Décamps. 1997. The Ecology of Interfaces: Riparian Zones. *Annual Rev. Ecol. Syst.* 28. pp. 621-58.
- North Carolina Division of Water Quality, 401/Wetlands Unit. May 2000. Benthic Macroinvertebrate Monitoring Protocols for Compensatory Stream Restoration Projects. Interim, Internal Technical Guide.
- Rosgen, D.L. 2001. A Practical Method of Computing Streambank Erosion Rate. Proceedings of the Seventh Federal Interagency Sedimentation Conference, Vol. 2, pp. II - 9-15, March 25-29, 2001, Reno, NV.
- Rosgen, Dave. 1996. Applied River Morphology. Second edition. Wildland Hydrology, Pagosa Springs, Colorado, USA.
- Rosgen, D.L. 1994. A classification of natural rivers. *Catena* 22:169-199.
- Rosgen, Dave 1998. The Reference Reach - a Blueprint for Natural Channel Design ASCE Proceedings of the Wetlands and Restoration Conference, Denver, Co.
- Simon, A. 1989. A model of channel response in disturbed alluvial channels. *Earth Surface Processes and Landforms* 14(1):11-26.
- Thorne, C. R., R.D. Hey and M.D. Newson. 1997. Applied Fluvial Geomorphology for River Engineering and Management. John Wiley and Sons Ltd. West Sussex, England. 376 pp.
- Wilcock, P.R. Sediment Transport in the Restoration of Gravel-bed Rivers. Dept. of Geography and Environmental Engineering, John Hopkins University, Baltimore, MD.

Required Data (Proposed)

Useful Web Sites/Pages for Additional Reference Material

Minnesota Department of Natural Resources, Stream Habitat Program
<http://www.dnr.state.mn.us/eco/streamhab/about.html>

Michigan's Stream Team
www.mi.gov/streamteam

U.S. Forest Service Stream Systems Technology Center
<http://www.stream.fs.fed.us/>

U.S. Forest Service Stream Team Web Page for Stream Notes Newsletter
<http://www.stream.fs.fed.us/news/index.html>

Guidelines for Natural Stream Channel Design for Pennsylvania Waterways
http://www.keystonestreamteam.org/kst_guidelines2007.htm

North Carolina State University Stream Restoration Program
<http://www.bae.ncsu.edu/programs/extension/wqg/srp/>

Regional Hydraulic Geometry Curves. Natural Resource Conservation Service
Provides links to various regional curve web sites.
http://www.nrcs.usda.gov/wps/portal/nrcs/detail/national/water/manage/?&cid=nrcs143_015052

University of Louisville Stream Institute
<https://louisville.edu/speed/civil/si>

U.S. Fish and Wildlife Service, Chesapeake Bay Field Office
<http://www.fws.gov/chesapeakebay/stream/>

Wildland Hydrology Consultants. A list of reference materials.
http://www.wildlandhydrology.com/html/references_.html

Stream Mechanics
www.stream-mechanics.com